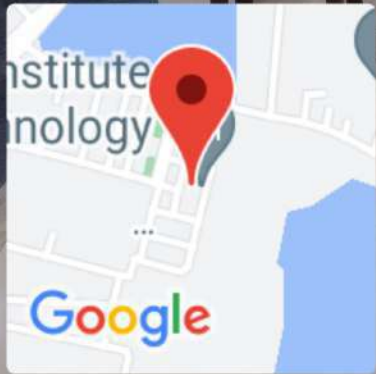




GPS Map Camera



Chak Kolarkhal, West Bengal, India

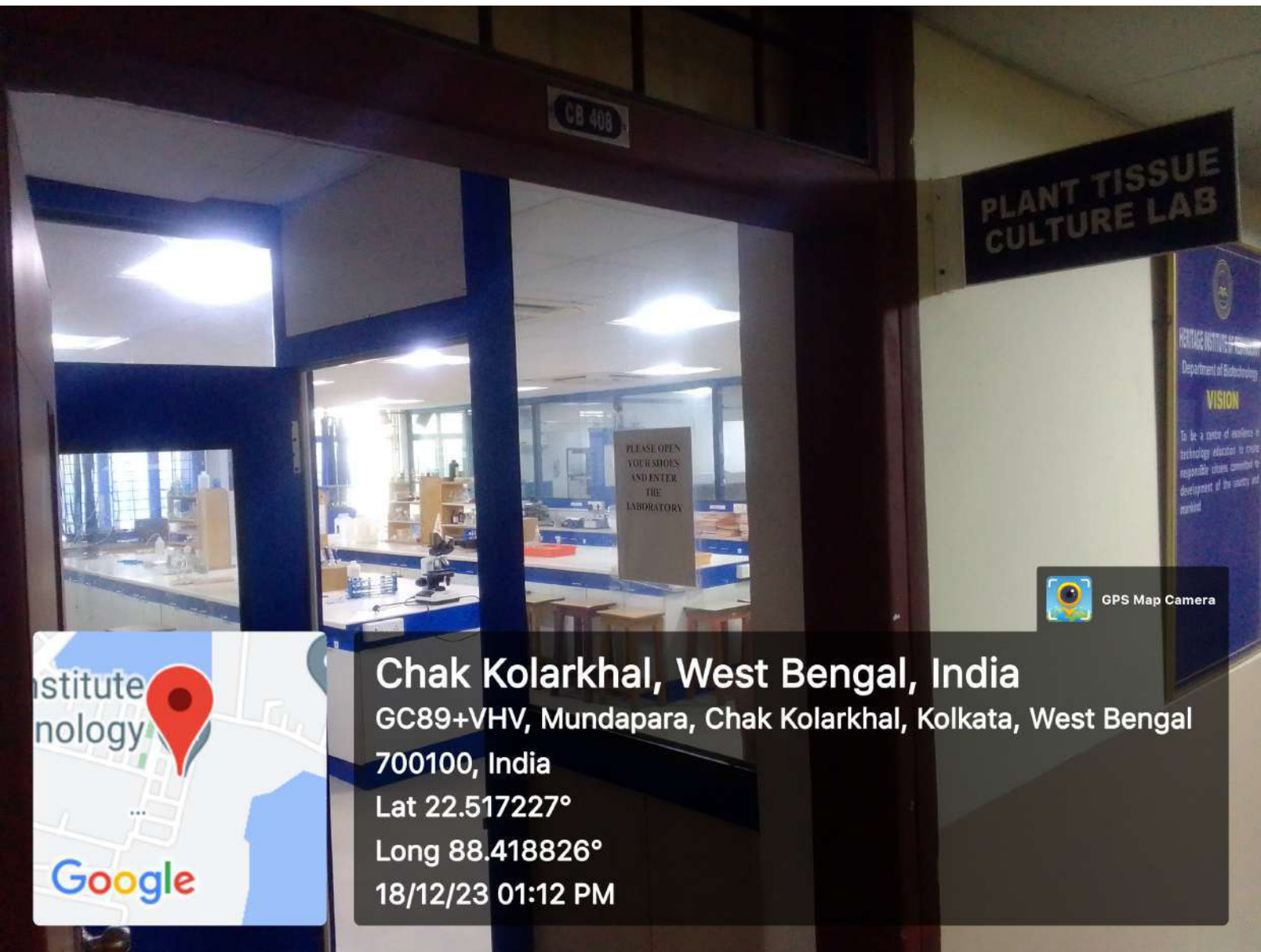
GC89+VHV, Mundapara, Chak Kolarkhal, Kolkata, West Bengal

700100, India

Lat 22.517229°

Long 88.418768°

18/12/23 01:00 PM



CB 408

PLANT TISSUE CULTURE LAB

PLEASE OPEN YOUR SHOES AND ENTER THE LABORATORY

HERITAGE INSTITUTE OF TECHNOLOGY
Department of Biotechnology
VISION
To be a centre of excellence in technology education to train responsible citizens committed to development of the society and mankind



GPS Map Camera

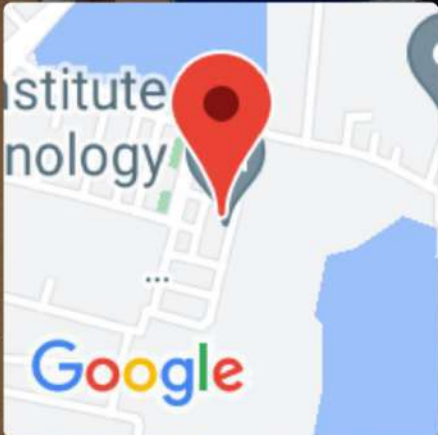


Chak Kolarkhal, West Bengal, India
GC89+VHV, Mundapara, Chak Kolarkhal, Kolkata, West Bengal
700100, India
Lat 22.517227°
Long 88.418826°
18/12/23 01:12 PM

CB 511



GPS Map Camera



Chak Kolarkhal, West Bengal, India

GC89+WFX, Mundapara, Chak Kolarkhal, Kolkata,

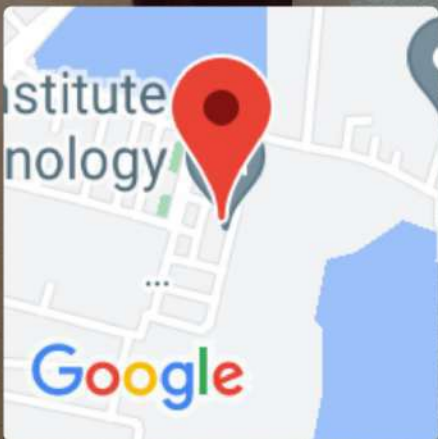
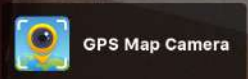
West Bengal 700100, India

Lat 22.517305°


Long 88.418839°

18/12/23 01:17 PM


CB 512



Chak Kolarkhal, West Bengal, India
GC89+WFX, Mundapara, Chak Kolarkhal, Kolkata,
West Bengal 700100, India
Lat 22.517305°
Long 88.418839°
18/12/23 01:17 PM



Chak Kolarkhal, West Bengal, India
GC89+WFX, Mundapara, Chak Kolarkhal, Kolkata,
West Bengal 700100, India
Lat 22.517305°
Long 88.418839°
18/12/23 01:18 PM



Chak Kolarkhal, West Bengal, India

GC89+VHV, Mundapara, Chak Kolarkhal, Kolkata,
West Bengal 700100, India

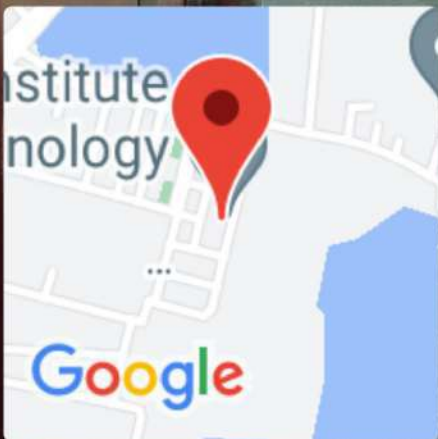
Lat 22.517184°

Long 88.418826°

18/12/23 01:19 PM



GPS Map Camera



Chak Kolarkhal, West Bengal, India

GC89+VHV, Mundapara, Chak Kolarkhal, Kolkata,

West Bengal 700100, India

Lat 22.517184°

Long 88.418826°

18/12/23 01:19 PM

611



GPS Map Camera



Chak Kolarkhal, West Bengal, India

GC89+VHV, Mundapara, Chak Kolarkhal, Kolkata,

West Bengal 700100, India

Lat 22.517184°

Long 88.418826°

18/12/23 01:21 PM

LANGUAGE LAB-

LANGUAGE LAB

007



GPS Map Camera



Chak Kolarkhal, West Bengal, India

GC99+3FQ, Mundapara, Chak Kolarkhal, Kolkata,

West Bengal 700100, India

Lat 22.517705°

Long 88.418836°

18/12/23 04:05 PM



GPS Map Camera



Chak Kolarkhal, West Bengal, India


GC99+3H4, Mundapara, Chak Kolarkhal, Kolkata, West Bengal

700100, India

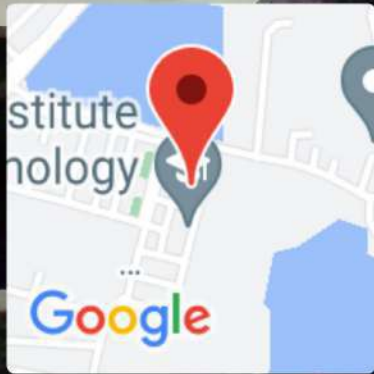
Lat 22.517703°

Long 88.419031°

18/12/23 04:06 PM



GPS Map Camera



Chak Kolarkhal, West Bengal, India

GC99+3H4, Mundapara, Chak Kolarkhal, Kolkata, West Bengal

700100, India

Lat 22.517704°

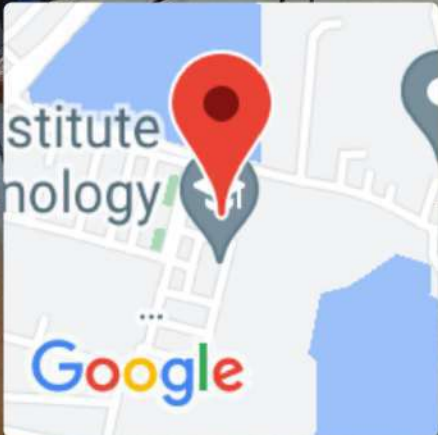
Long 88.418944°

18/12/23 04:06 PM

CME 608



 GPS Map Camera



Chak Kolarkhal, West Bengal, India
GC99+3H4, Mundapara, Chak Kolarkhal, Kolkata,
West Bengal 700100, India
Lat 22.517692°
Long 88.41891°
18/12/23 04:09 PM

CME 616



GPS Map Camera



Chak Kolarkhal, West Bengal, India

GC99+3H4, Mundapara, Chak Kolarkhal, Kolkata,

West Bengal 700100, India

Lat 22.517701°

Long 88.418895°

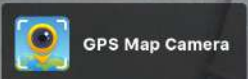
18/12/23 04:11 PM

LECTURE ROOM
CME 318

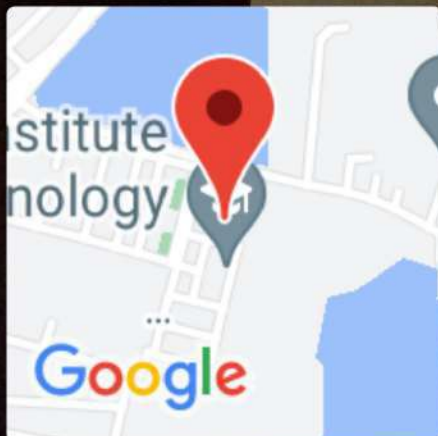
318

HERITAGE INSTITUTE OF TECHNOLOGY
DEPARTMENT OF CIVIL ENGINEERING
Program Specific Outcomes (PSOs):
Engineering Graduates will be able to:

- PSO1: An ability to apply knowledge of structural analysis to design and estimate different concrete and steel structures.
- PSO2: Apply their knowledge of soil and rock mechanics to characterize its behavior and concept of foundation engineering to analyze and design geotechnical structures.
- PSO3: An ability to develop, analyze and interpret hydrological data to design different components of hydraulic structures, water and waste water management system for meeting socio economical and environmental needs.
- PSO4: An ability to conduct different types of surveys, analysis of traffic data for highway planning, design, construction and maintenance of roads.



Chak Kolarkhal, West Bengal, India
GC99+3H4, Mundapara, Chak Kolarkhal, Kolkata,
West Bengal 700100, India
Lat 22.517662°
Long 88.418878°
18/12/23 04:41 PM



Chak Kolarkhal, West Bengal, India

GC99+3H4, Mundapara, Chak Kolarkhal, Kolkata,

West Bengal 700100, India

Lat 22.517693°

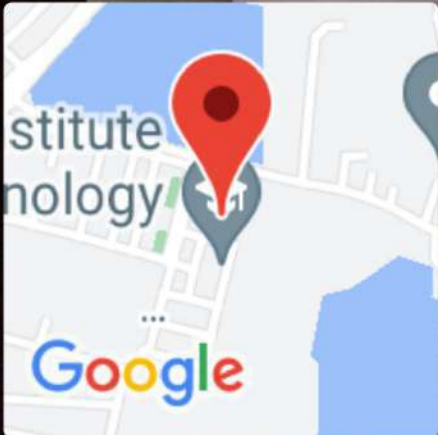
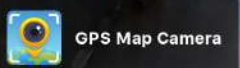
Long 88.418868°

18/12/23 04:42 PM



Chak Kolarkhal, West Bengal, India
GC99+3H4, Mundapara, Chak Kolarkhal, Kolkata,
West Bengal 700100, India
Lat 22.51769°
Long 88.418857°
18/12/23 04:43 PM

417



Chak Kolarkhal, West Bengal, India

GC99+3H4, Mundapara, Chak Kolarkhal, Kolkata,
West Bengal 700100, India

Lat 22.517706°

Long 88.418889°

18/12/23 04:44 PM

LECTURE ROOM

NO MOBILE PHONES
PLEASE USE BUSTOPNS



GNE 100



GPS Map Camera



Chak Kolarkhal, West Bengal, India

GC99+3FQ, Mundapara, Chak Kolarkhal, Kolkata,

West Bengal 700100, India

Lat 22.517734°

Long 88.418753°

18/12/23 04:46 PM



Chak Kolarkhal, West Bengal, India

GC99+3FQ, Mundapara, Chak Kolarkhal, Kolkata,
West Bengal 700100, India

Lat 22.517726°

Long 88.418804°

18/12/23 04:46 PM

SEMINAR ROOM

CME 100



GPS Map Camera



Chak Kolarkhal, West Bengal, India

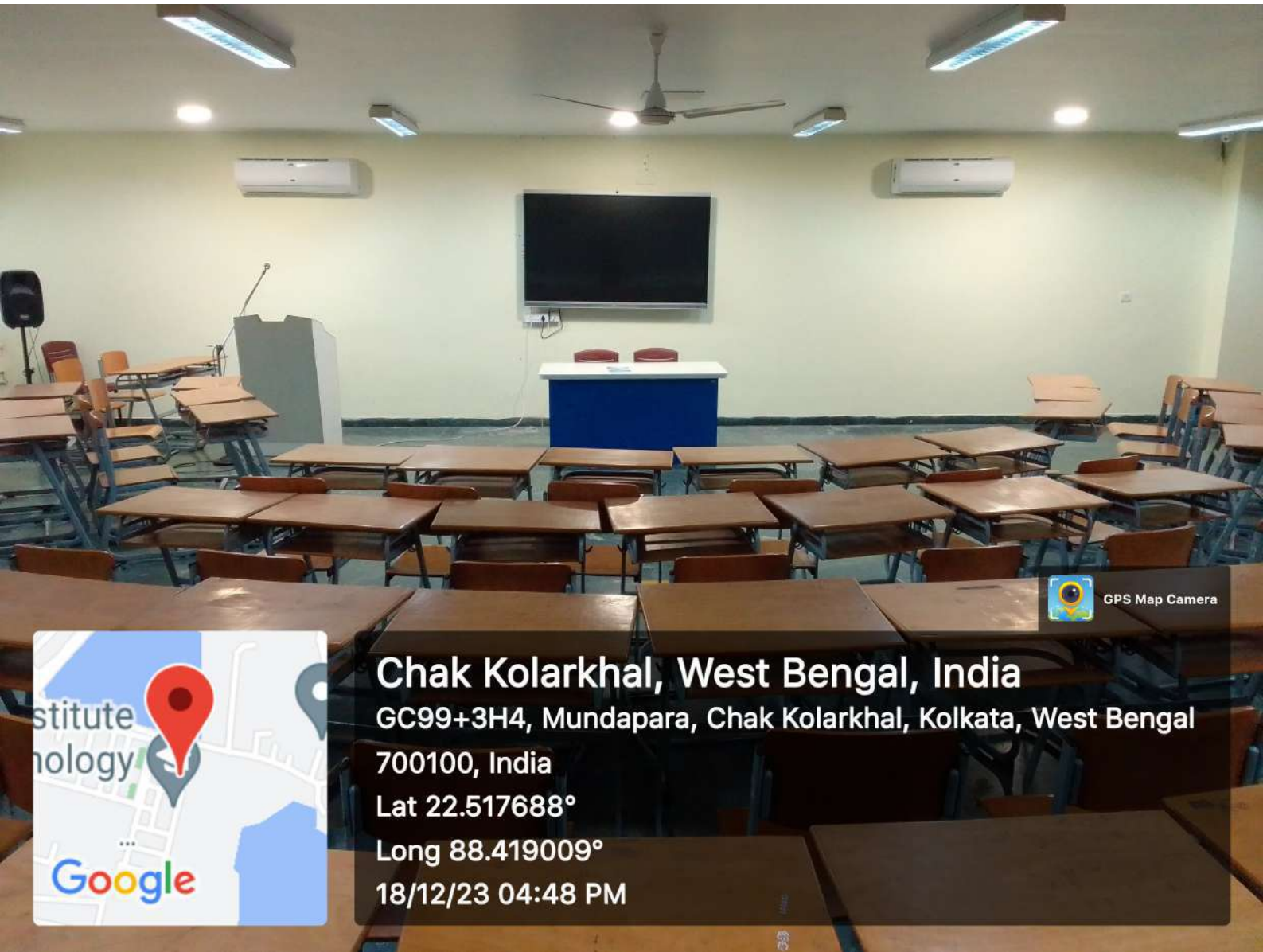
GC99+3FQ, Mundapara, Chak Kolarkhal, Kolkata,

West Bengal 700100, India

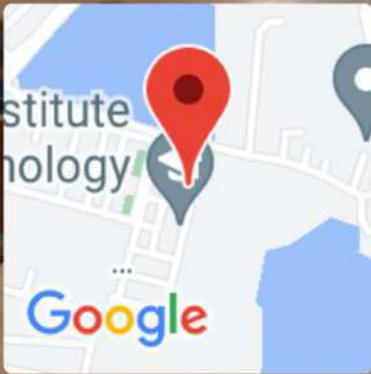
Lat 22.517719°

Long 88.418802°

18/12/23 04:47 PM



GPS Map Camera



Chak Kolarkhal, West Bengal, India

GC99+3H4, Mundapara, Chak Kolarkhal, Kolkata, West Bengal

700100, India

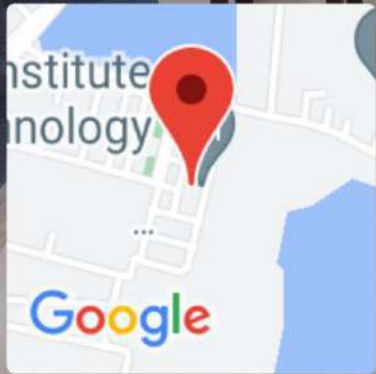
Lat 22.517688°

Long 88.419009°

18/12/23 04:48 PM



GPS Map Camera



Chak Kolarkhal, West Bengal, India

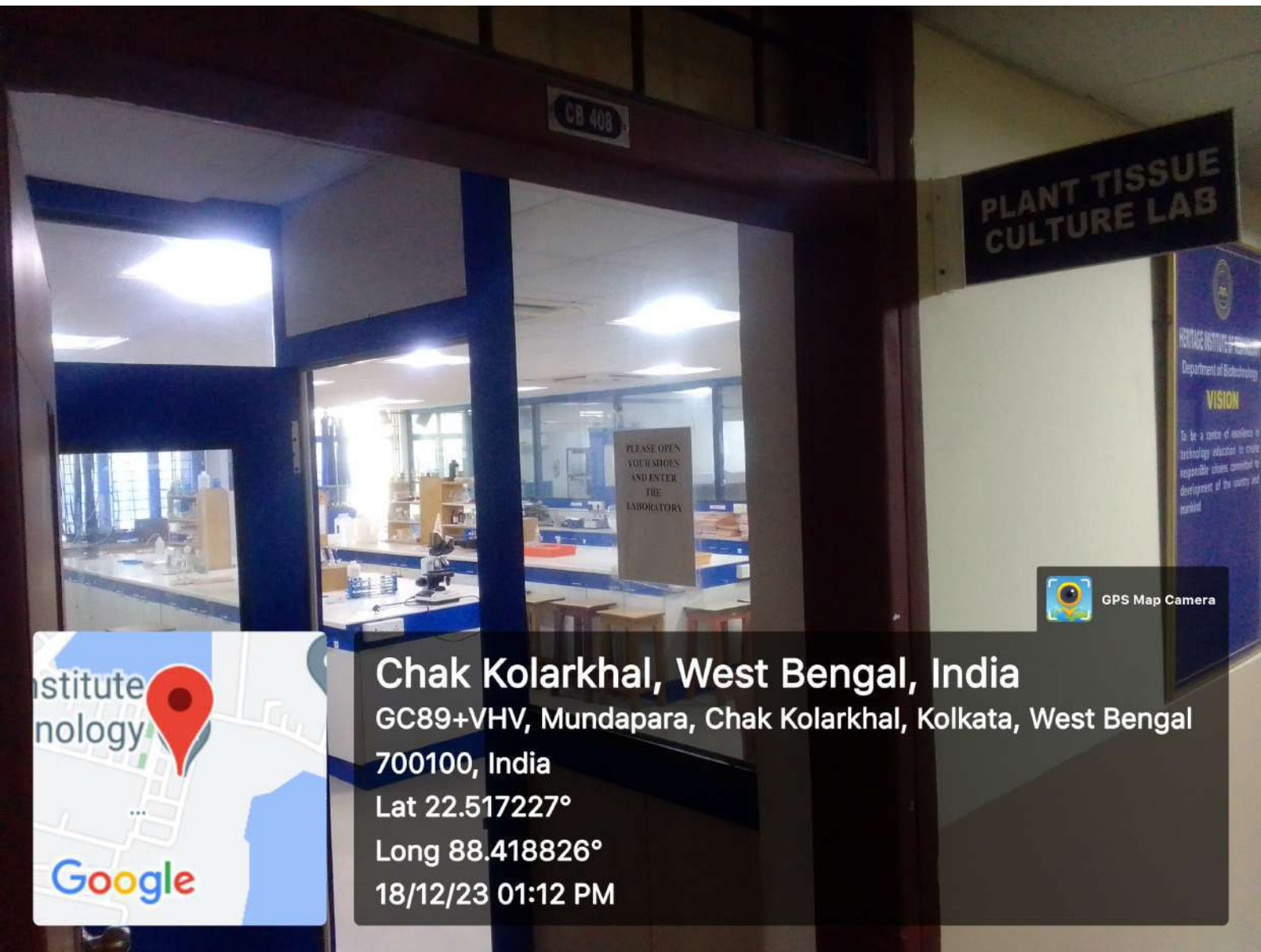
GC89+VHV, Mundapara, Chak Kolarkhal, Kolkata, West Bengal

700100, India

Lat 22.517229°

Long 88.418768°

18/12/23 01:00 PM



CB 408

PLANT TISSUE CULTURE LAB

PLEASE OPEN YOUR SHOES AND ENTER THE LABORATORY

HERITAGE INSTITUTE OF TECHNOLOGY
Department of Biotechnology
VISION
To be a centre of excellence in technology education to train responsible citizens committed to development of the society and mankind



GPS Map Camera

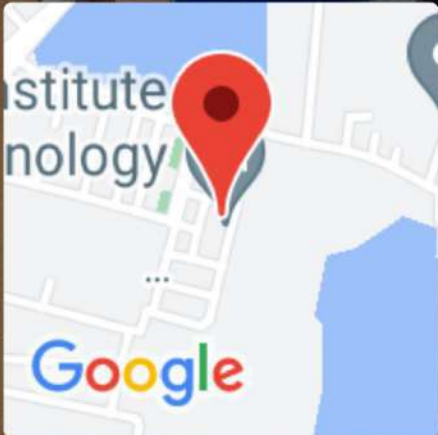


Chak Kolarkhal, West Bengal, India
GC89+VHV, Mundapara, Chak Kolarkhal, Kolkata, West Bengal
700100, India
Lat 22.517227°
Long 88.418826°
18/12/23 01:12 PM

CB 511



GPS Map Camera



Chak Kolarkhal, West Bengal, India

GC89+WFX, Mundapara, Chak Kolarkhal, Kolkata,

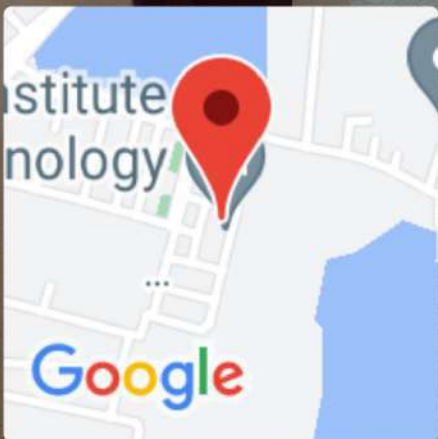
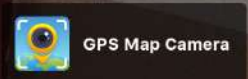
West Bengal 700100, India

Lat 22.517305°


Long 88.418839°

18/12/23 01:17 PM

CB 512



Chak Kolarkhal, West Bengal, India
GC89+WFX, Mundapara, Chak Kolarkhal, Kolkata,
West Bengal 700100, India
Lat 22.517305°
Long 88.418839°
18/12/23 01:17 PM



Chak Kolarkhal, West Bengal, India
GC89+WFX, Mundapara, Chak Kolarkhal, Kolkata,
West Bengal 700100, India
Lat 22.517305°
Long 88.418839°
18/12/23 01:18 PM



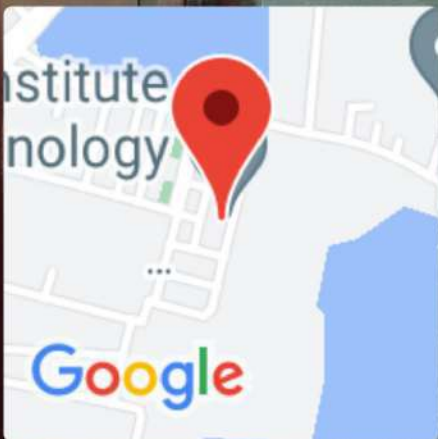
Chak Kolarkhal, West Bengal, India

GC89+VHV, Mundapara, Chak Kolarkhal, Kolkata,
West Bengal 700100, India

Lat 22.517184°

Long 88.418826°

18/12/23 01:19 PM



Chak Kolarkhal, West Bengal, India
GC89+VHV, Mundapara, Chak Kolarkhal, Kolkata,
West Bengal 700100, India
Lat 22.517184°
Long 88.418826°
18/12/23 01:19 PM

611



GPS Map Camera



Chak Kolarkhal, West Bengal, India

GC89+VHV, Mundapara, Chak Kolarkhal, Kolkata,

West Bengal 700100, India

Lat 22.517184°

Long 88.418826°

18/12/23 01:21 PM

LANGUAGE LAB-

LANGUAGE LAB

007



GPS Map Camera



Chak Kolarkhal, West Bengal, India

GC99+3FQ, Mundapara, Chak Kolarkhal, Kolkata,

West Bengal 700100, India

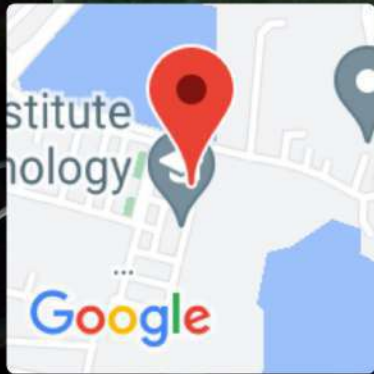
Lat 22.517705°

Long 88.418836°

18/12/23 04:05 PM



GPS Map Camera



Chak Kolarkhal, West Bengal, India

GC99+3H4, Mundapara, Chak Kolarkhal, Kolkata, West Bengal

700100, India

Lat 22.517703°

Long 88.419031°

18/12/23 04:06 PM



GPS Map Camera



Chak Kolarkhal, West Bengal, India

GC99+3H4, Mundapara, Chak Kolarkhal, Kolkata, West Bengal

700100, India

Lat 22.517704°

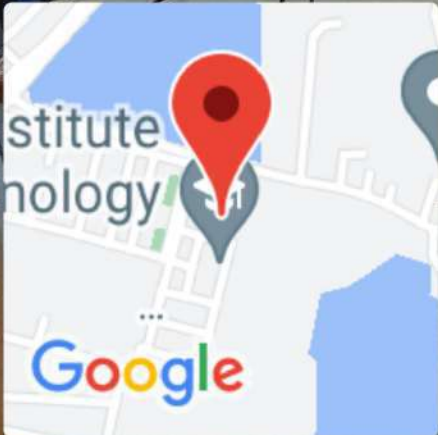
Long 88.418944°

18/12/23 04:06 PM

CME 608



GPS Map Camera



Chak Kolarkhal, West Bengal, India
GC99+3H4, Mundapara, Chak Kolarkhal, Kolkata,
West Bengal 700100, India
Lat 22.517692°
Long 88.41891°
18/12/23 04:09 PM

CME 616



GPS Map Camera



Chak Kolarkhal, West Bengal, India

GC99+3H4, Mundapara, Chak Kolarkhal, Kolkata,

West Bengal 700100, India

Lat 22.517701°

Long 88.418895°

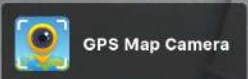
18/12/23 04:11 PM

LECTURE ROOM
CME 318

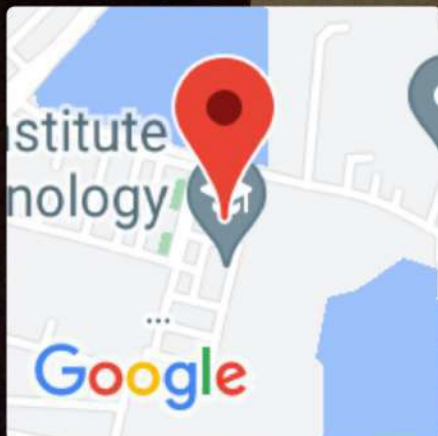
318

HERITAGE INSTITUTE OF TECHNOLOGY
DEPARTMENT OF CIVIL ENGINEERING
Program Specific Outcomes (PSOs):
Engineering Graduates will be able to:

- PSO1: An ability to apply knowledge of structural analysis to design and estimate different concrete and steel structures.
- PSO2: Apply their knowledge of soil and rock mechanics to characterize its behavior and concept of foundation engineering to analyze and design geotechnical structures.
- PSO3: An ability to develop, analyze and interpret hydrological data to design different components of hydraulic structures, water and waste water management system for meeting socio economical and environmental needs.
- PSO4: An ability to conduct different types of surveys, analysis of traffic data for highway planning, design, construction and maintenance of roads.



Chak Kolarkhal, West Bengal, India
GC99+3H4, Mundapara, Chak Kolarkhal, Kolkata,
West Bengal 700100, India
Lat 22.517662°
Long 88.418878°
18/12/23 04:41 PM



Chak Kolarkhal, West Bengal, India

GC99+3H4, Mundapara, Chak Kolarkhal, Kolkata,

West Bengal 700100, India

Lat 22.517693°

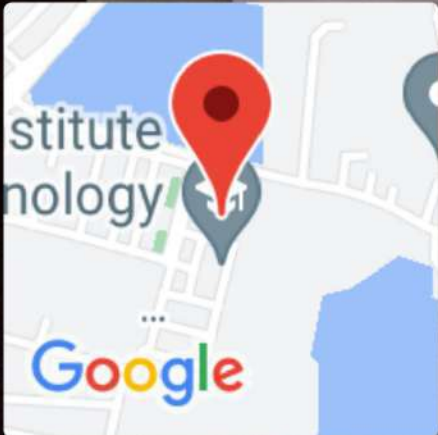
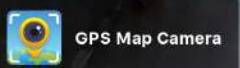
Long 88.418868°

18/12/23 04:42 PM



Chak Kolarkhal, West Bengal, India
GC99+3H4, Mundapara, Chak Kolarkhal, Kolkata,
West Bengal 700100, India
Lat 22.51769°
Long 88.418857°
18/12/23 04:43 PM

417



Chak Kolarkhal, West Bengal, India

GC99+3H4, Mundapara, Chak Kolarkhal, Kolkata,

West Bengal 700100, India

Lat 22.517706°

Long 88.418889°

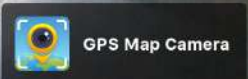
18/12/23 04:44 PM

LECTURE ROOM

NO MOBILE PHONES
PLEASE USE BUSTOPNS



GNE 100



Chak Kolarkhal, West Bengal, India

GC99+3FQ, Mundapara, Chak Kolarkhal, Kolkata,

West Bengal 700100, India

Lat 22.517734°

Long 88.418753°

18/12/23 04:46 PM



Chak Kolarkhal, West Bengal, India

GC99+3FQ, Mundapara, Chak Kolarkhal, Kolkata,
West Bengal 700100, India

Lat 22.517726°

Long 88.418804°

18/12/23 04:46 PM

SEMINAR ROOM

CME 100



GPS Map Camera



Chak Kolarkhal, West Bengal, India

GC99+3FQ, Mundapara, Chak Kolarkhal, Kolkata,

West Bengal 700100, India

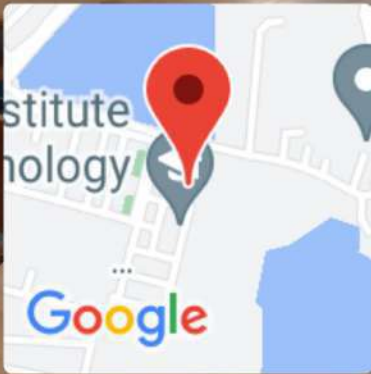
Lat 22.517719°

Long 88.418802°

18/12/23 04:47 PM



GPS Map Camera



Chak Kolarkhal, West Bengal, India

GC99+3H4, Mundapara, Chak Kolarkhal, Kolkata, West Bengal

700100, India

Lat 22.517688°

Long 88.419009°

18/12/23 04:48 PM